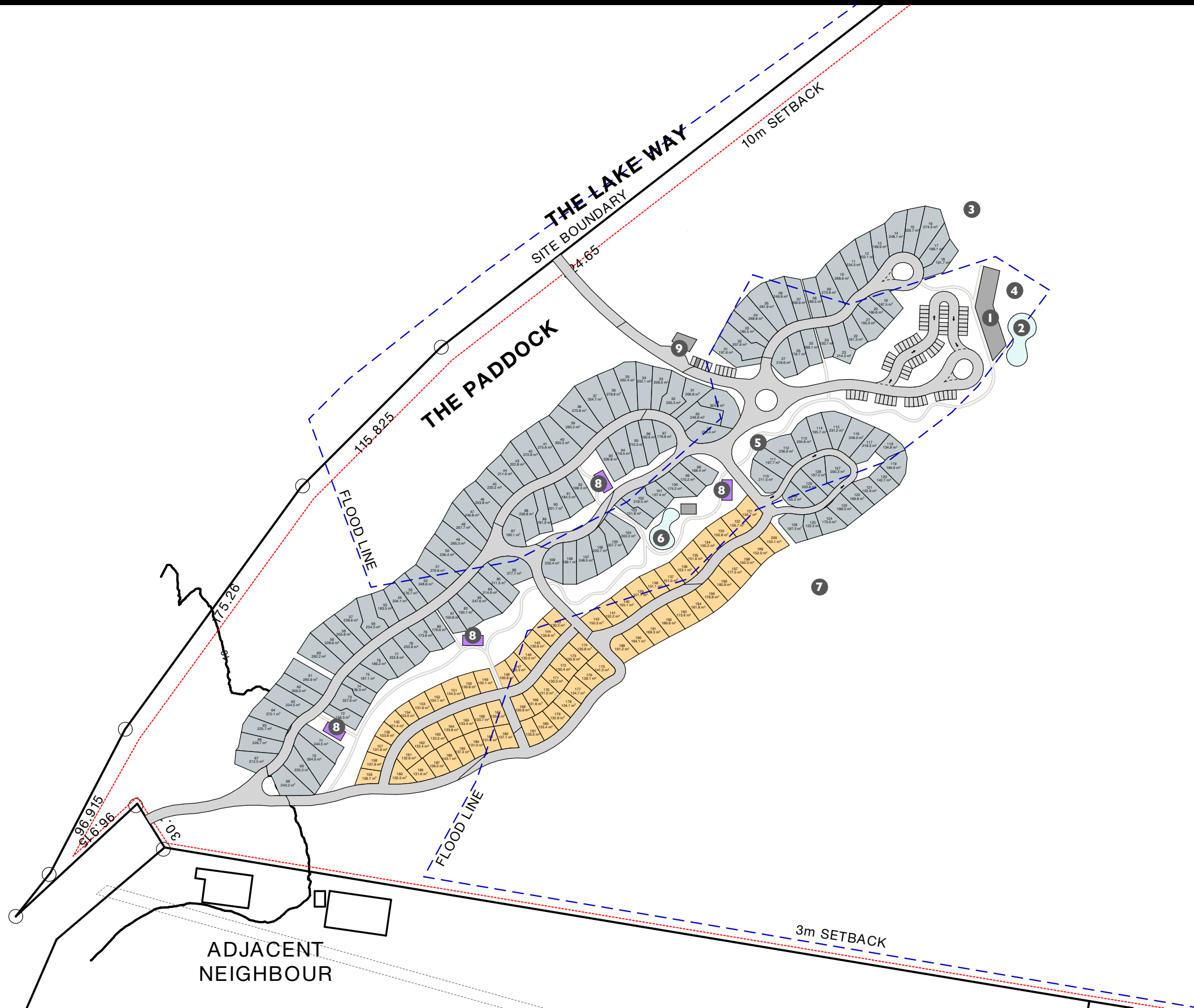




BLUEY'S ESTATE - PROPOSED COMMUNITY PLAN



CAMPING / SHORT TERM		
	CAMP SITE	70
	SHORT TERM	130
		200

LEGEND

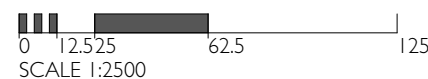
1. THE HOMESTEAD
2. THE WATER HOLE
3. MINI GOLF
4. THE LAWN
5. THE GROVE
6. SECONDARY POOL
7. THE FISHING HOLE
8. CAMPING AMENITIES
9. ADMIN BUILDING

G	28.10.2024	PRELIM CONCEPT DESIGN	OGF
E	09.04.2024	PRELIM CONCEPT DESIGN	OGF
D	27.03.2024	PRELIM CONCEPT DESIGN	OGF
C	21.12.2023	PRELIM CONCEPT DESIGN	OGF
ISSUE	DATE	AMENDMENT	BY

NOTE: Figured dimensions to be taken in preference to scaled. Verify all dimensions on site before commencing work or making shop drawings. When printing from electronic files it is the responsibility of the operator to ensure the required scale is achieved.

BIMcloud: archicadserver.com:local - BIMcloud Basis for Archicad 26/23018 BLUEYS BEACH/23018 BLUEYS BEACH

PRELIMINARY
NOT FOR CONSTRUCTION



PROJECT
BLUEY'S ESTATE
3611 THE LAKES WAY
CHARLOTTE BAY, NSW
Lot 110 DP1091944

THIS DESIGN IS THE PROPERTY OF THE ARCHITECT. UNAUTHORISED USE OR REPRODUCTION WHOLLY OR IN PART MAY RESULT IN LEGAL ACTION.

O.G.E Group Pty. Ltd.
T (07) 5444 8883

Level 1 "The Old Courthouse"
4 First Avenue, Maroochydore Q 4558

PO Box 281
Maroochydore Q 4558

DRAWN
OGE
PROJECT No.
23018

info@ogegroup.com.au
www.ogegroup.com.au


DATE
28/10/2024
DRAWING No.
SK_3.04

com.au QLD Reg. No. 4212
com.au NSW Reg. No. 11843

SCALE @ A3
REF. DRAWING.

ISSUE No.
G

LEGAL ACTION.



OGE Group
Architects